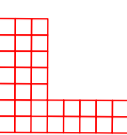

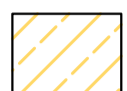



- KEY:
-  Proposed Traffic Signal Controlled Pedestrian Crossing with Dropped Kerbs & Tactile Paving
 -  Proposed Footway Resurfacing
 -  Proposed Carriageway Resurfacing
 -  Proposed Bollard

| | | | |
|-----|----------|-------------------------|----|
| Rev | Date | Description | By |
| A01 | 03.10.19 | Issued for Consultation | JP |

| | | | |
|---------|--|--|--|
| Project | | Haisnead Garden Village | |
| Title | | Cumber Lane / Stoney Lane Proposed Traffic Signals Consultation Plan | |
| Client | | Knowsley Council | |



2nd Floor South Central 11 Peter Street Manchester M2 5QR
 t 0161 839 8302 f 0161 839 8304
 mail@watermangroup.com www.watermangroup.com

CONSULTATION

| | | | | | |
|-------------|---------------------------------|------------|--------------|------------------|-----------|
| Designed by | JP | Checked by | RB | Project No | WIE 13628 |
| Drawn by | JP | Date | October 2019 | Computer File No | |
| Scale @ A1 | work to figured dimensions only | | 1:200 | | |

| | | | | |
|-----------|------|----------|--------|----------|
| Publisher | Zone | Category | Number | Revision |
| WIE | L | 95 | L002 | A01 |

Based upon the Ordnance Survey's (1:1250) Map of 2019 with permission of the controller of Her Majesty's Stationery Office, Crown copyright reserved. Waterman Transport & Development Pickfords Wharf, Clink Street, London SE1 9DG. License No: 100023262.

